Geographia Classica:

THE GEOGRAPHY OF THE ANCIENTS.

So far describ'd as is contain'd in the

Greek and *Latin Classicks,*

IN

The MAPS of the OLD WORLD,

and its several Kingdoms and Provinces: Wherein the chief Places mentioned in *Homer, Virgil, Ovid, Lucan, Eutropius, Cornelius Nepos, Justin, Quintus Curtius, Sallust, Livy, Cæsar, Plutarch, Xenophon, Herodotus,* and many other Ancient Authors are describ'd. To which is added, a MAP of the Places mention'd in the Old and New TESTAMENTS.

A COLLECTION long wanted, and now Publish'd for the Use of SCHOOLS.

The Fifth Edition.

LONDON:

Printed for *Christopher Browne*, and sold by the following Booksellers; Mr. *Knapton*, Mr. *Wilkin*, Mr. *Bettesworth*, Mr. *Innis*, Mr. *Osbourn*, Mr. *Robinson*, and Mr. *Rivington*. MDCCXXVII.

BODLEIAN
P
10DEC1954
LIBRARY

THE PREFACE.

AS the Right Understanding the HISTORIANS who wrote in the *Greek* and *Latin* Tongues, on account of the Simplicity of their Style, hath been by long Experience found equally necessary for the attaining a perfect Knowledge in those Languages, as the Reading their Poets and Orators; and consequently, JUSTIN, NEPOS, SALLUST, CÆSAR and LIVY, have been in our Schools taught with as much Success as TERENCE, VIRGIL, HORACE or CICERO: So great Care on this account has been taken, to render the former, as well as the later, intelligible to the several Ages and Capacities of those into whose Hands they have been put, by Explications, Interpretations, Paraphrases, and other Notes, which in a great measure have had their desired Effect.

Notwithstanding this Care, in one respect the Endeavours of the Editors of our School-Books,

to explain their Authors, have fall'n ſhort; for tho' they have in their Notes ſo far given an Account of the Names of Hills, Rivers and Cities, as to tell in what Kingdoms or Provinces they are, yet for want of Draughts to deſcribe theſe Kingdoms, and their Diviſions into Provinces, neither the Diſtances, nor the reſpective Situations of the ſeveral Places mentioned, can in any manner be apprehended by the Scholar; for want of which Diſtinction, great Confuſion muſt neceſſarily ariſe in the Mind.

Thus, if a Maſter was to deſcribe to his Scholar, from his VIRGIL, the Navigation of ÆNEAS; and tell him, that in his Voyage from *Troy* to *Italy* he paſſed through the *Cyclades*, and by the *Strophades* to the Golf of *Tarentum*; from whence to avoid the dangerous Paſſage between *Scylla* and *Charybdis*, he ſailed towards the *African* Coaſt, thence ſailing by *Sicily*, he arrived on the Coaſts of *Italy*, and landed near the Mouth of *Tybris*.

Such a Deſcription as this cannot be made intelligible to the Scholar, by adding any Explanation in Words, who will not at all the better underſtand ÆNEAS's Courſe, deſcribed by his Author, by being told, that the *Cyclades* are Iſlands in the *Icarian*, the *Strophades* in the *Ionian*, and that *Scylla* is a Rock, and *Charybdis* a Whirlpool, in the *Sicilian* Sea; becauſe he has no more any Notion of thoſe Seas, their Diſtances, or their reſpective Situations, either to *Troy*, or to each other,

other, than he had of theſe Places ſaid to lie in them; ſince theſe things can only be made intelligible to him by an actual Deſcription of theſe Seas and Iſlands in a Map, which will ſenſibly repreſent to him what no Words could ever effect without it.

For this Reaſon, to all the valuable Editions of ſuch of the School-Books as have wanted them, Maps have been added, as abſolutely neceſſary to make the Author's Meaning fully comprehended: But then theſe Editions have been neceſſarily held at ſo great a Price, as not to be eaſily compaſſed for Youth at Schools, for whoſe uſe, as it was needful to Print Editions of a cheaper ſort, ſo conſequently in them theſe Helps muſt be omitted.

To ſupply this Omiſſion, it has been thought an uſeful Service to Schools, to prepare a ſmall Collection of Maps of the Ancient World, and of ſuch Parts of it chiefly as are mentioned in the Claſſicks; and therein to deſcribe the chief Cities, Towns, Rivers, and Mountains, in as perfect a manner as ſo ſmall a Form would admit of; wherein the Scholar will be able, by Inſpection, to ſee their reſpective Situations; and by being told that each Degree in the Scale on the Sides of the Maps contain about Sixty Miles, to judge in a tolerable meaſure of their Diſtances, by applying their Diſtances in the MAPS to the Scale on the Sides.

This

This will make the Reading their Authors leſs tedious and more profitable to them, ſince they will not only with more Diſtinction apprehend the Matters their Authors treat of, but with reaſonable Exactneſs judge of the Actions deſcribed by them, when by means of theſe Deſcriptions they have a tolerable Notion of the Countries through which their Armies are ſaid to march, the Rivers which they paſs, and the Towns where they arrive, or which they ſubdue.

The Uſe and Advantage of ſuch Maps being ſo apparent, and the Perſons who are deſigned to reap this Advantage being ſuch as, generally ſpeaking, are not in a Condition to purchaſe it at any great Rate, Care hath been taken, not only that they ſhould be carefully and handſomely Engrav'd, but alſo be had at a very moderate Charge, that ſo the general Uſe of them might not be hinder'd by the Greatneſs of the Price.

One thing more it is thought neceſſary to mention, That theſe Maps being Engrav'd by a Foreigner, ſome of the Places retain the *French* Terminations, many of which have been rectified, though it was too late to mend them all: But theſe are ſo near the *Latin* or *Engliſh* Names, in moſt Inſtances, that it is hoped it will occaſion but little Difficulty to the Scholar, and give no great Offence to the Maſter.

Advertiſement.

ADVERTISEMENT.

TO be Sold the Great ATLAS, in 130 Sheets of Elephant Paper: Being a new GENERAL ATLAS, containing a Geographical and Hiſtorical Account of all the Empires, Kingdoms, and other Dominions of the WORLD: With the Natural Hiſtory and Trade of each Country. Taken from the beſt AUTHORS, particularly CLUVERIUS, BRIETIUS, CELLARIUS, BLEAU, BAUDRAND, HOFFMAN, MORERI, the two SANSONS, LUYTS, the *Atlas Hiſtorique*, Sir JOHN CHARDIN, LE BRUN, TOURNEFORT, *&c.* To which is Prefix'd, An Introduction to *Geography*, rendring the Principal Parts of that Science eaſy, and containing all that is neceſſary for the ready underſtanding of Maps: Together with a copious Alphabetical *INDEX*. The MAPS, which are all Engraved or Reviſed by Mr. SENEX, are laid down according to the Obſervations communicated to the *Engliſh* ROYAL SOCIETY, the *French* ROYAL ACADEMY of Sciences, and thoſe made by the lateſt TRAVELLERS: And the DESCRIPTIONS ſuited to the Courſe of each MAP, which has not been obſerv'd in any other ATLAS.

Which ſaid ATLAS is Sold by *James Knapton* at the *Crown*, *William* and *John Innis* at the *Feathers* in St. *Paul's* Church-yard; by *Arthur Betteſworth* at the *Red-Lyon* in *Pater-noſter-Row*, and *Charles King* in *Weſtminſter-Hall*.

The Frontiſpiece *of the* Chronological Automaton; *or Self-Moving* Ephemeris *of the* Cœleſtial Motions; *&c. By* Sam. Watſon.

A Map *of the* Roads *of* England.

An Arithmetical Table *to Perform* Multiplication *and* Diviſion, *by* Addition *and* Subſtraction.

A Multiplication Table, *at the* Fingers End.

A Table of the Maps contain'd in this Volume.

1. A *Map of the World.*
2. *The* Trojan *War by* Dictys Cretensis *and* Dares Phrygius.
3. Ulysses *his Voyage according to* Homer.
4. Æneas's *Navigation, as described by* Virgil.
5. ——————— *by* Dionysius Halicarnasseus.
6. *The World, and the Maps of* Italy *and* Greece, *by* Justin.
7. 8. 9. *The* Roman *Empire* { *In its Infancy,* / *In its Youthful Age,* / *In its Maturity,* } *by* Florus.
10. Hannibal's *Expedition, by* Livy *and* Corn. Nepos.
11. 12. 13. 14. { Imperium Romanum, / Gallia vetus, / Bœtica, / Africa, } ex Cæsare.
15. Europe, Asia, *and* Africa, *from* Lucan.
16. Greece, *and the adjacent Islands, from* C. Nepos, *&c.*
17. 18. 19. { Greece, *and the Empire of* Crœsus, / Lybia, / Egypt, } *from* Herodotus.
20. *The Conquests of* Pyrrhus, *according to* Plutarch.
21. ——————— *of* Demetrius, *surnamed* Policrates.
22. 23. { *The Expedition of* Agesilaus *King of* Sparta, / *The Retreat of the* 10000 Greeks, } *by* Xenophon.
24. Syria *and* Assyria, *by* Ptolomy.
25. *Scriptural Geography, or the Places in the* Old *and* New Testament.
26. *Places mentioned in* Eusebius's *Ecclesiastical History.*
27. *The Empire of* Cyrus *the first King of* Persia.
28. *The* Persian *Empire divided into* 20 *Governments by* Darius *Son of* Hystaspes.
29. Alexander's *Expedition.*

A Map of the Whole WORLD as fo

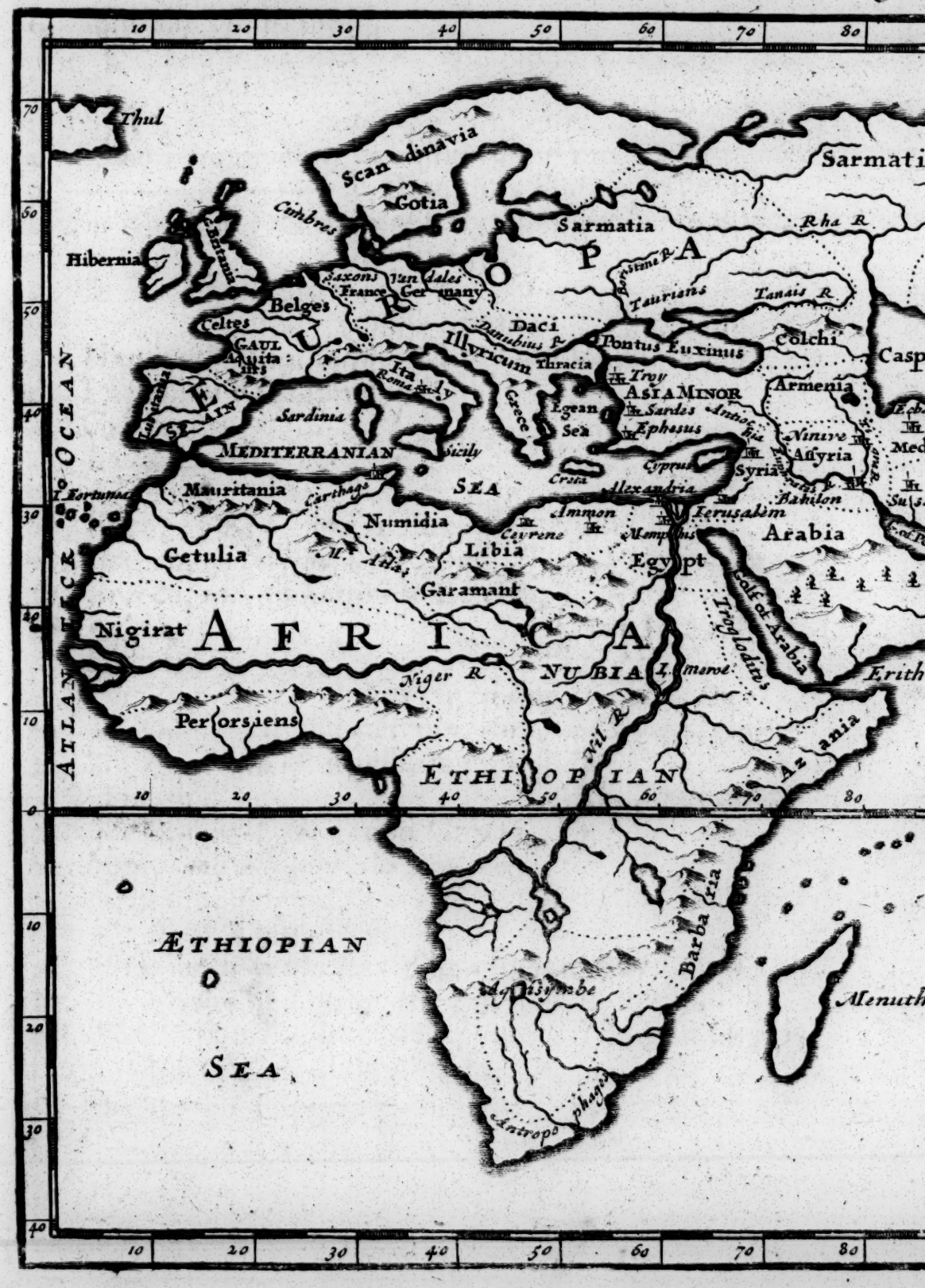

...s far as it was known to the Antients.

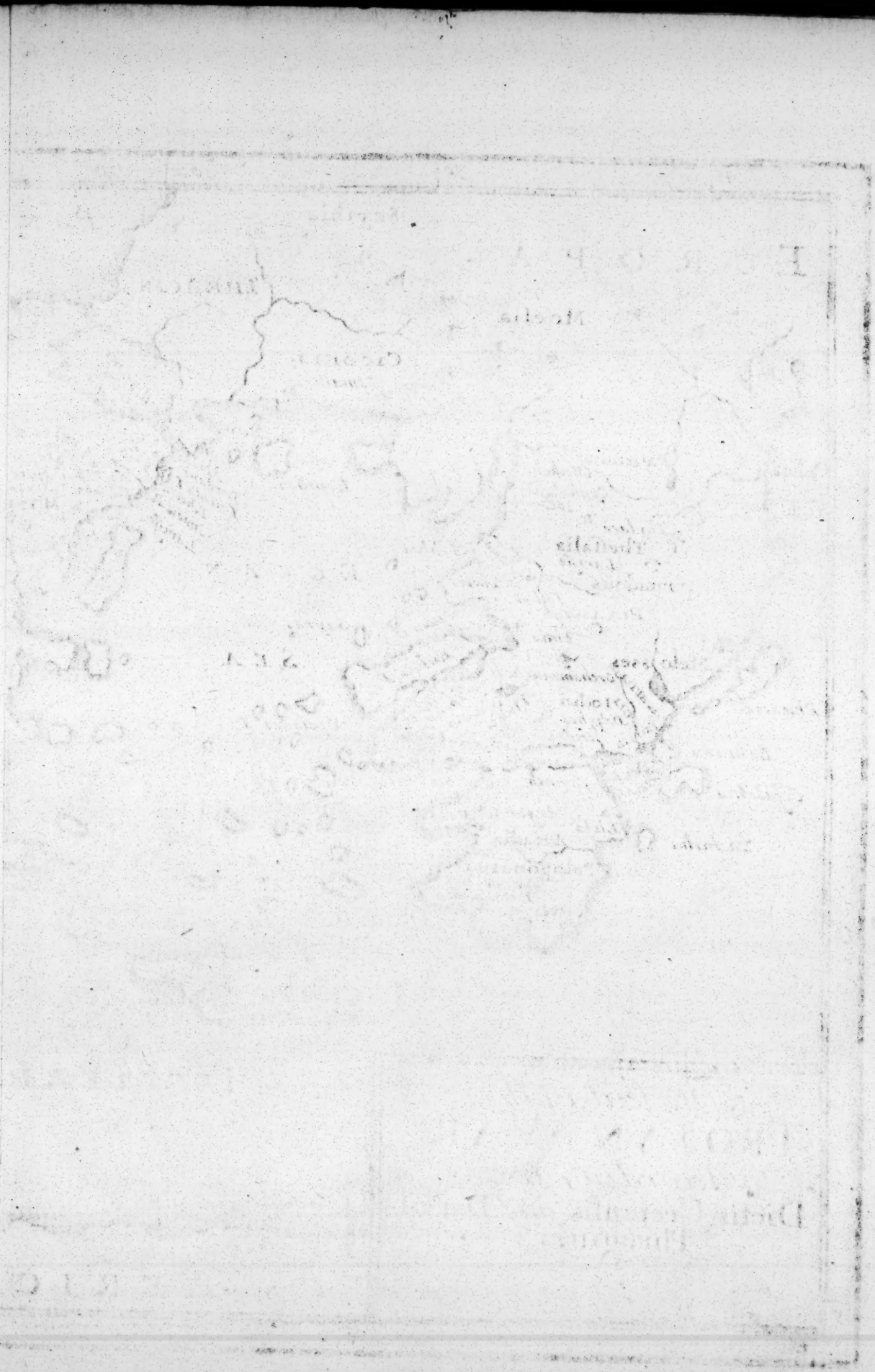

The seat of the
TROJAN WAR
According to
Dictis Cretensis *and* Dares Phrygius.

60
65
70
PONTUS EUXINUS
Paphlagonia
Col:
chida
KINGDOM OF
AMAZONS
Euphrates R.
Ascania
Ida
PHRICIA
Azan
Cebrena
MYSIA
Cillians
ASIA
Carane
Lyrnesse
Meonians
Alysonians
Colophon
CARIA
CILICIA
LYCIA
Rhodes
Lalissus
Camyra
Syms
Paphos
Salamis
CYPRUS I.
40
35
30
Sidon
Phenicia
ERRANIAN SEA
Canope
Nil R.
RICA
EGYPT
60
65
70
(2)



35
40
Latium
Circe
Formies
Lestrigons
Sirenes Isle
ITALY
40
Eolienes I.
I. Pheacie
or Corcire
I. Ogigie
or the Calipso
Seille
Mount
Etna
Caribdis
Ciclopes
The Port of
Ulysses
SICILY I.
35
MEDITERRANI
I. Meninx
or the Lotophages
30
AFRICA
35
40

THE NAVIGATION of VLYSSES *according to* Homer.

35
40
ITALY or Oenotri
HESPERIA et
Laurentum
Circe
Caietz
Ausones
Tibres R.
Cumes
Auerne Lac
Tarente
Port and Tempel of Minerva
Sirenes Rocks
Golf of Tarente
Grece Maior
Lacinie
Pelore C.
Squillace
Phæaces I.
Caulon
Locri
IONIAN SEA
Ciclopes
M. Etna
Charibile
Crimisus R.
Egeste
SICILY
or TRINACRIA
C. of Magare
Ortigie I.
Areteuse
Port Drepane
Erice
Tapse
Geloens
Siracusa
Caymarane
C. Lilibea
Selinunte
Acragas
Gela R.
Pachin C.
Carthage
MEDITERRA
Sirtis Minor
AFRICA
Sirtis
35
40

45
50
55
(4)
Thracia
Enea de
ASIA
Rheteum C.
Simois R.
Troy
I. Tenedos
Macedonia
PHRIGIA
M. Cerauneus
EPIRUS
Chaonia
Butrotum
EGEAN
SEA
Dodone
Euboa
Actium
Micone
Leucade
Nerites
Ithaca
Same
Dulichie
Delos
CICLADES
Naxos
Micenes
Paros
Donise
Zacinthe
PELOPONESUS
Ciaros
Strephades
Malea C.
M. Dicteus
Pergame
Cnossus
Curetes
M. Ida
CRETA
RANIAN SEA
LIBIA
Sirtis Maior
THE
Voyage
of Æneas
As Described by
VIRGIL
45
50
55
(4)

BIBLIOTHECA BODLEIANA

35
40
45
Roma
Alba
Lauini
um
Latins
Opiques
ITALY
Laurentum
I. Prochite
Epitiches C.
Port
Misene
Salentins
I. Leucasia
Port of Palinurus
I. of
Minerva
P. of
Venus
Lapige C.
Port
Anchis
TIRHENIAN
SEA
IONIAN
SEA
Alunce
Elyme
SICILY
or SICANIA I.
Drepane
Egeste
Crimisus R.
SEA OF
SICILY
MEDITER
SEA
Carthage
AFRICA
40
35
30
35
40

The Voyage of ÆNEAS as Described by DIONISIUS HALICARNASSEUS in his first Book

ITALY according to JUSTIN
Alpes M.
Tridentum
Aquileia
Bergomum
Vicentia
Verona
Veneti
Comum
Brixia
Adria
Mediolanum
Gallia Cisalpina
Apenninus M.
LIGURIA
ADRIATICUM MARE
ITALIA
TUSCIA
Perusia
L. Trasimenus
Etrusci
Sabini
Falisci
Tarquinij
Roma
Marsi
Cere
Arpi
Albalonga
Rutuli
Samnites
Latini
Abella
Nola
Campania
Apulia
Pendiculi
Brundusium
Metapontum
Lucania
Tarentum
Thurii
Siris A.
Sibaris
Brutium
Crotona
Locri
Rhegium
Corsica
Sardinia
MARE INFERUM
Aeolides Insulæ
Tiberis Fl.
Ostia
Lauinium
10
20
30
40
50
60
BELGIUM
GALLIA
EUROPA
Bastarnæ
SARMATIA
Danubius A.
Pannonia
Daci et Getæ
OCEANUS
Alpes M.
Scordisci
Sauus A.
Ister A.
Tri-balli
MARE PO
Tolosa
Tectosages
Voconti
ILLIRIS
Adriaticum Mare
ITALIA
Bosphorus
Pontus
Gallecia
Pirenei M.
Massilia
Roma
Bisantium
Thracia
Bitinia
Paphla
Minius A.
Iberus A.
Bilbilis
Sinus Gallicus
Corsica
Mare Inferum
Macedonia
Prusia
Gallog
Lusitania
HISPANIA
Tagus A.
Segobriga
Sardinia
GRÆCIA
Hellespontus
Phrigia
Pelasgi
Ephesus
Lidia
Sardes
Thebæ
Athenæ
Micole
Ionia
Pamphilia
Sicilia
Sicania
Trinacria
Ciclopes
Caribdis
Catana
Leontini
Siracusæ
Sparta
Caria
Doris
Tartessus
Carthago Nova
Fretum
Herculeum
MARE
Himera
Ætna
Halicarnassus
Cureles
Rhodus
Cipr
Creta
Vtica
Carthago
Mauritania
Maxitani
INTERNUM
NUMIDIA
Mons Atlas
Cirene
Barce
Alexandria
Ammon
EGIPTUS
LIBYA
AFRICA
Nilus A.

A Map of the World as far as it is described by Justin

BIBLIOTHECA BODLEIANA

THE INFANCY of the ROMAN EMPIRE *according to* Florus

ADRIATICUM
MARE
Corfinium
Sulmo
Marsi
Equi
Carseoli
SAMNIUM
Apenninus Mons
Hernici
Sora
Ferentinum
Verulæ
Liris fl.
Volci
Fregellæ
Pometia
LATIUM
Aurunci
Coriolæ
Satricū
Pomptini Campi
Formiæ
Caieta
Vultur M.
Massicus Mons
CAMPANIA
Capua
Caudium
M. Gaurus
Falern. M.
Auerni L.
Nola
Cuma
Lucrinus L.
Neapolis
Vesuuius Mons
Herculanum
Pompeianum
Misenum Prom.
Picentini

BIBLIOTHECA · BODLEIANA · OXON

25
30
35
45
40
Brenni
Galli
Insubres
Tridentum
Venetia
Athesis A.
Allobroges
Isara A.
GALLIA
Alpes M.
Padus A.
Mutina
Bononia
Rauenna
Rhodanus A.
vindelicus A.
LIGURIA
Albingaunum
Genua
Apenninus M.
Fæsulæ
Salyi
Oxibij
Diceates
Aquæ Sextiæ
Massilia
Sinus Ligusticus
Fluentia
Lacus Trasimenus
Clusium
TUSCIA
CORSICA
Aleria
MARE TUSCUM
MARE
Olbia
SARDINIA
Caralis
INTERNUM
Ægathes Insulæ
Lilibæ

The
ROMAN EMPIRE
in its
Youthfull Age
according to
Florus
MARE ADRIATICUM
Arsia fl.
Istria
Curricta I.
Ariminum
Picenum
Umbria
Perusia
Camerinum
Nuceria
Asculum Picenum
Spoletum
Nar fl.
Corfinium
Reate
Roma
Sulmo
Samnium
Asculum Apulum
Aufidus fl.
Cannæ
Vergellus Torrens
Aurusini campi
Capua
Caudium
Vulturnus fl.
M. Falernus
Lucrini L.
Misenum
Nola
M. Vesuvius
Apulia
Calabria
Baiæ
Puteoli
Neapolis
Herculanum
Pompey
Picentia
Metapontum
Heraclea
Grumentum
Siris fl.
Thurii
Brundusium
Tarentum
Hidruntum
Dirrachium
Oricum
EPIRUS
Brutium
Lipareæ Insulæ
Lipara
Messana
Mons Ætna
Panormus
SICILIA
Drepanum
Erix
Enna
Siracusæ
Agrigentum
Lilibæum
Camarinum
Arethusa fons
Camarinæ Saltus
40
45
(8)

BIBLIOTHECA BODLEIANA

Caledonius
Saltus
BRITANNIA
Cimbri
Teutoni
Cherusci
Sueui
Catti
Vsipetes
Sicambri
Tencteri
GERMANIA
Marcomanni
Morini
Gessoricum
Eburones
BELGÆ
Treueri
Senones
Alexia
Hercinia Silua
Vindelicia
Noricum
GALLIÆ
Veneti
Carnutes
Tigurini
Sequani
HELVETII
Alpes
OCEANUS
CITERIOR
Auaricum
Bituriges
Ædui
Gergouia
Aruerni
AQVITANI
Isara fl.
Padus
Rauenna
Genua
Mare Ad
Astura fl.
Gallecia
Astures
Cantabri
Vellica
Ancilium
Osca
Pirenei
Aquæ Sextæ
Salii
Oxibii
Deceates
Sinus Gallicus
Roma
Callagurris
Ilerda
Durius fl.
Vxama
Numantia
Segesama
Segobia
Segeda
Tarraco
Iberus fl.
Lusitania
Lancia
Contrebia
Saguntus
Celtiberi
Lauron
Valentia
Celtici
HISPANIA
Hispania
Ulterior
Turduli
Munda
Carthago Noua
Balearides Ins.
Corsica
Sardinia
Mare Tuscum
Liparæ I.
Panormus
Ægathes
Sicilia
Agrigentum
Gades
Cartea
Fretum Gaditanum
Hercules
Columna
Lissa
MARE
MAURITANIA
Atlas
Mons
Mulucha
Carthago Ægimurus
Vtica
Birsa
Clupea
Cirta
AFRICA
Zama
Thapsus
Numidia
Sirtis Minor
Capsa
Musulani
AFRICA
10
30
50
40
20
30
40

a Map of the
ROMAN EMPIRE
in its Maturity.
PONTICUM MARE
Mæotis Palus
Tanais A.
Caucasus M.
Albania
Iberia
Colchis
DACIA
Pannonia
Danubius qui et Ister A.
Libumi
Dalmatia
Delminium
Moesia
ILLIRICUM
Scodra
Hæmus M.
THRACIA
Bosphorus Thracius
Dirrachium
Macedonia
Philippici
Lisimachia
BITHINIA
Gallogræcia
Tectosages
Cizicus
Æsapus A.
Troja
GALATIA
PHRIGIA
CAPPADOCIA
Caspij
ARMENIA
Aroxes A.
Euphrates A.
Lemnos
Ægeum
Hellespontus
Oricum
Gomphi
Tempe
Thessalia
Pharsalus
Thermopilæ
Lesbos
Mare
Pergamus
Cuma
ASIA
Colophon
Ephesus
Meander A.
MINOR
Isaurias
Olimpus
Taurus
Mons
Parthi
Mesopotamia
Zeugma
Carræ
Nicephorium
Crontes
Cicladesl.
Delos
Samos
M. Sipilus
Mindus
Phaselis
CILICIA
Rhodus
CIPRUS
SIRIA
Libanus M.
Damascus
Hierosolima
Iudæa
Pelusium
Sabæi
ARABIA
Mare Rubrum
Nilus A.
Cidonia
Gnossus
CRETA
Mare Libicum
Mare Agiptium
Pharium
Paretonium
Alexandria
Memphis
Arsinoe
ÆGIPTUS
Cirene
LYBIA
Sirtis Maior
MARE
SICULUM
Ambracius Sinus
Cephalenia
Zacinthus
Alpheus A.
Arcades
Sparta
Lacedæmon
Malea prom.
Achaia
Corinthus
Thebæ
Athenæ
Delphi
Molossi
Orchomenus
Ambracia
Cheronea
Cuboea
Epirus
Chaonia
Capua
Tarentum
Sicilia
Sinus
Hispania
Adriaticum
40
50
60
70
(9)

10
15
20
25
45
40
35
30
OCEAN
GAUL
Aquitains
Volces
Narbone
Rhosne R.
Iberus R
Albucela
Volcians
Ilergetes
Ruscino
Illiris
Ausetani
Bergusia
Salamantica
vel Hermandica
Vettons
SPAIN
Tage R.
Carpetans
Sagonte
Castulon
New
Carthage
Olcades
Gades
Strait of
Carteie
Herculus
MEDITERRAN
AFRICA
The Atlas Mountains

The Expedition of HANNIBAL General of the CARTHAGINIANS according to Livy, & Cornelius Nepos.
30
35
40
(10)
45
40
35
30
30
35
40
(JO)
Alpes M.
Leman L.
Arar R.
Allobroges
Insubres
Cremone
Tesin R.
Plaisance
Padus R.
Trebia R.
M. Apennin
Vocontiens
Tricashus
Cauares
Rhosne R.
Durance R.
Marseille
Liguriens
Fesules
Metaurus R.
Picenum
Aretium
Trasimenus L.
Samnium
Spolet
ITALY
Roma
Tucia
Casilinum
Canipani
Salapi
Aufidus R.
Nole
Cannes
Capova
Naples
Venusi
Pouille
Tarente
Lucanie
Brutium
Metapontum
Lacinie
Locres
Epirus
ADRIATICK SEA
Corsica
Sardinia
Sicily I.
Agrigent
Siracusa
ANIAN SEA
Carthage
Zama
Leptis
NUMIDIA

The ROMAN EMPIRE *as it was in*

and it is described in his Co

in the time of JULIUS CÆSAR

Commentaries, *and in* Silius Italicus.

GALLIA VETVS
Ad Iulij Cæsaris comentarij
C. Browne Excudit.
BRITANNIA INSULA
Cenimagni
Trinobantes
Ancalites
Cassiuelauni Oppidum
Bibroci
Tamesis fl.
Cantium
Segontiaci
OCEANUS
Caletes
Bratuspantium
Velocasses
Belloua
Cadetes
Lexouii
Unelli
Ambi: barii
Aulerci Eburouices
Metiosedum
Carnutes
Ambialites
Sessui
Diablintes
Osismii
Ciuitat Armoricæ seu Maritimæ
Rhedones
Aulerci Cenomani
Veldunodunum
Curiosolites
Veneti
Genabum
Andes
Nannetes
Nouiodunum
Pons ad Ligerim
Turones
Auaricum
Ligeris fl.
Lemunum
Biturges
Pietones
Santones
Lemouices
Garumna fl.
CELTÆ
Petrocorii
Garumni
Vocates
Sibutzates
Cadurci
AQUITANI
Garites
Nitiobriges
Uxellodunum
Cocosates
Elusates
Sontiates
Heleuteri
Tarusates
Ausci
Tarbelli
Preciani
Bigerriones
Tolosa
Volcæ Tectosages
Pyrenæi M. et Saltus
Garumna fl.
HISPANIA
Narbo
15
20
45
50

25
30
(12)
GERMANIA
Rhenus A.
Usipetes
Bataui
Vahalis A.
Mosa A.
Menapii
Condrusi
Sicambri
Grudii
Centrones
Atuatuca
Segni
Tencteri
MORINI
Gorduni
Scaldus A.
Eburones
Leuaci
Pleumosii
Germani
Ubii
Oppidum Aduatucorum
Pæmani
Cæresi
SUEUI
Neruii
Salus A.
Ardenuia Silua
Confluentes
Atrebates
Ambiani
Samorobriua
Castra Labieni
Treuiri
BELGÆ
Vangiones
Bellouaci
Nouiodunum
Mediomatrices
Axona A.
Neinetes
Suessiones
Durocortorum
Mosa A.
Mosella A.
Magetobriga
Hercinia Sylua
Parisii
Bibrax
REMI
Matrona A.
Tribocci
Lato
brigi
Leuci
Melodunum
Mons Vogesus
Danubius A.
Seguana A.
Tulingi
Agendicum
Senones
Lingones
Alexia
Rhenus A.
Tigurinus
pagus
Mandubii
Dubis A.
Rauraci
Ambibareti
Arar A.
Vesontio
HELVETII
Nouiodunum
ÆDUI
Verbi
genus
pagus
Bibracte
Pons ad Ararim
Pons ad
Elauer
Cabillonum
Murus
Lemanus L.
Alpes M.
Boii
Ambarri
Gergouia
Matiscona
Branno
vices
Veragri
Seduni
Nantuates
Octodurus
Gallia Trans Padana
Segusiani
Geneua
Centrones
Lepontii
Æ
Aruerni
Allobroges
Vienna
GALLIA
Velauni
Garoceli
Ocelus
Padus A.
Gabali
Heluy
PROVINCIA
CISALPINA Citerior, et Togata
Vocontii
Alpes M.
Caturiges
quæ et PROVINCIA Citerior
Rutheni
Rhodanus A.
ULTERIOR
Volcæ
Albici
Arecomici
Varus A.
Arelate
Massilia
Taurentum
50
45
25
30
(12)

BÆTICA or the Southern Pa
by CÆSAR, de Bello

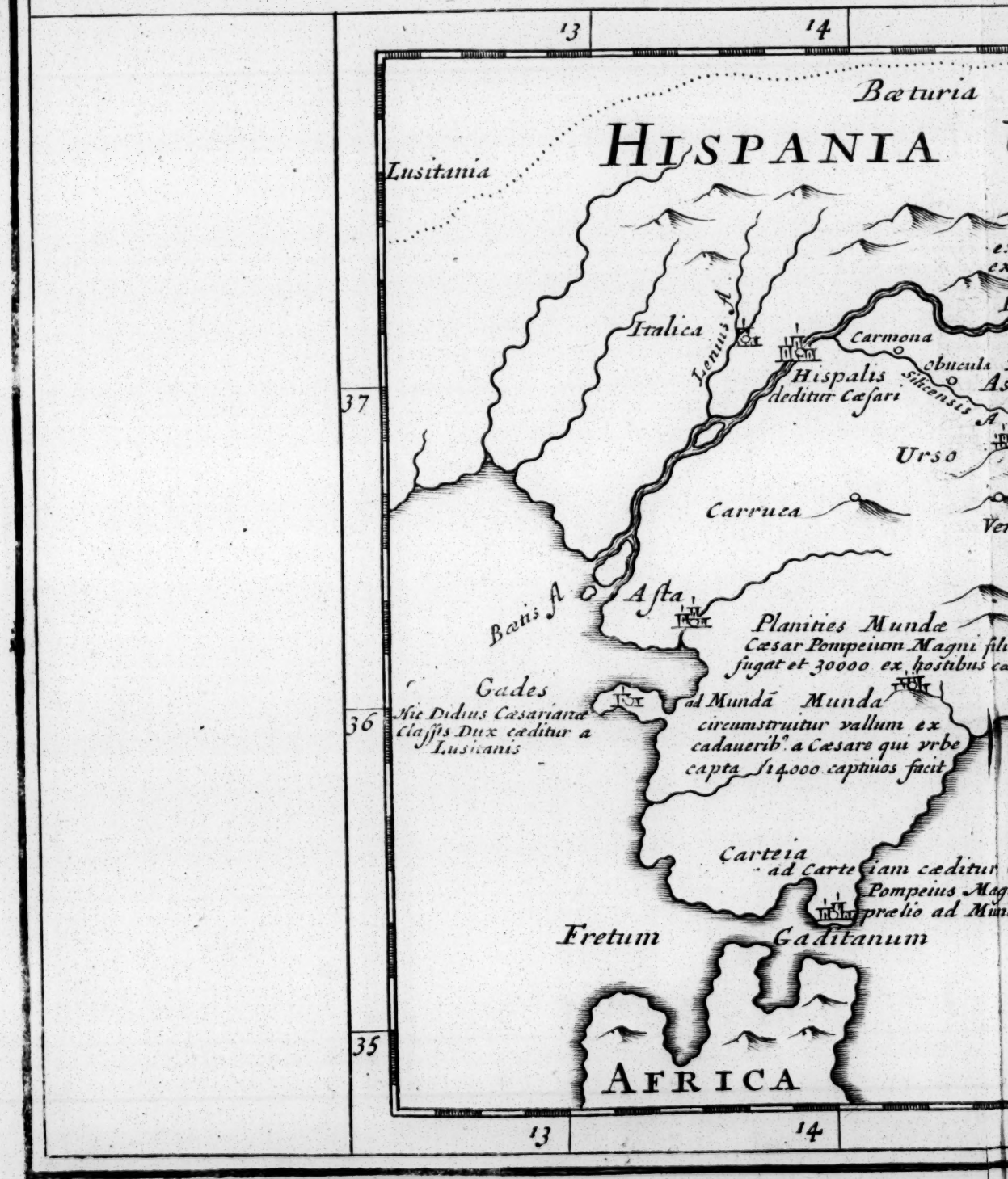

rn Part of SPAIN *as it is described*
Bello *HISPANICO*.

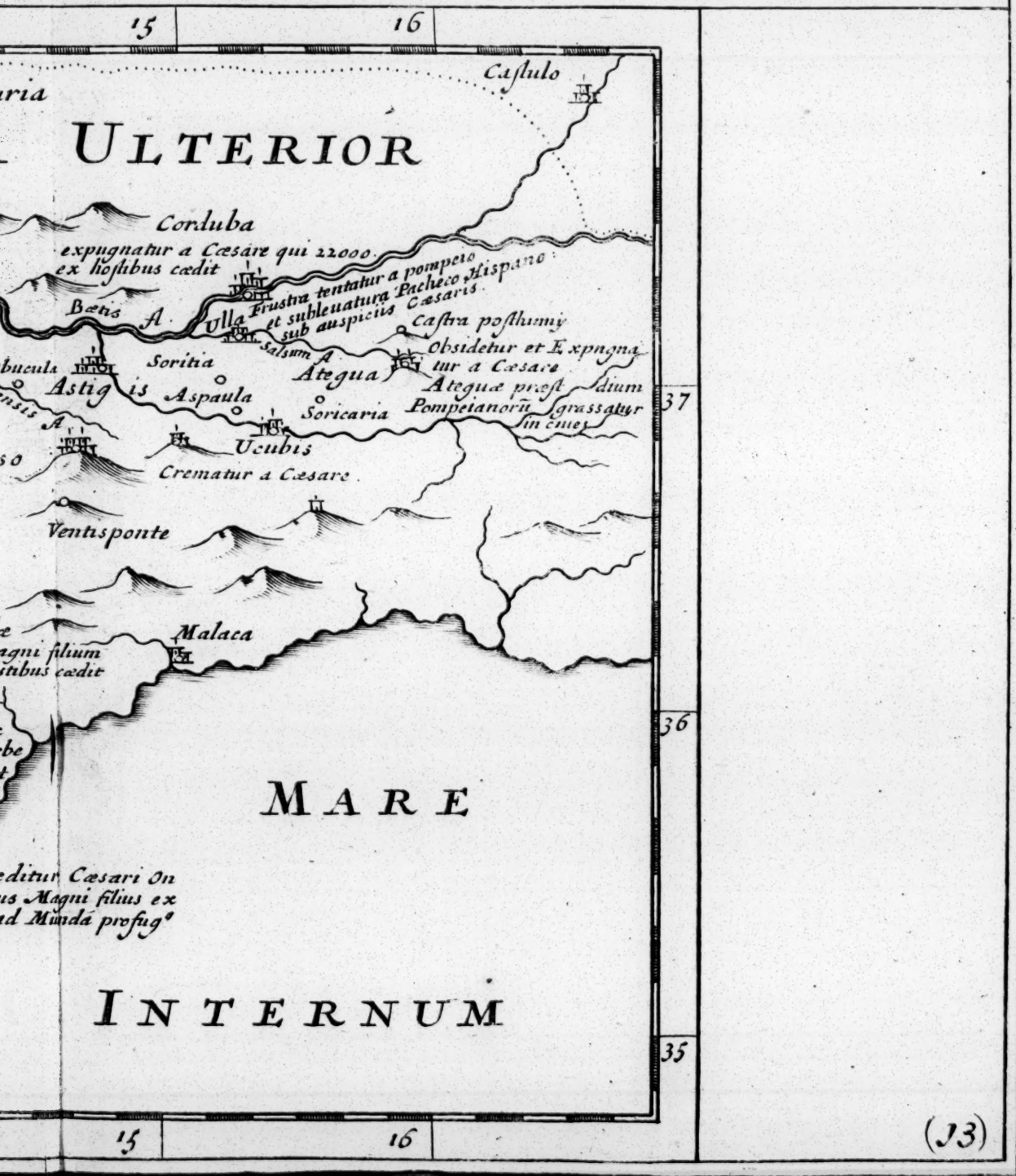

30
35
35
MARE
Castra Scipionis
Hermæo vel Mercury prom.
Cosura
Carpis
Clupea
Aquilaria
Adrumetum
Ruspina
Thapsus
Lephis
Cercinna
Agar
Vzita
Vacca
Zama
Thisdrus
Acilla
Vsilla
Rubricatus A.
Bagradas A.
Carthago
Neapolis
Vtica
hic Curio cæditur
Hippo
Cirta
AFRICA
NUMIDIA
GÆTULIA
Syrtis Minor
Zetta
AFRICA.
ex Bello Africano
C.I. CÆSARIS
30
35

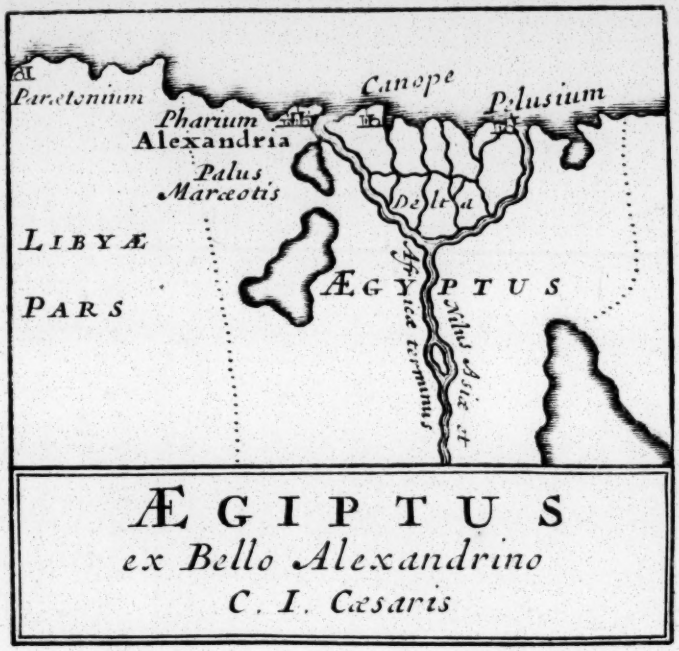

ÆGIPTUS
ex Bello Alexandrino
C. I. Cæsaris

Æthusa et
Ægusa

Anemusa
Pelagia et
Tarichia Ins.

Lapodusa

rcinna I.

N T E R N U M

ta

T R I C A

35

30

A Map of EUROPE ASIA &
described in *Lucan's*

A & AFRICA as far as they are
an's Pharsalia

Lissus
Drilo fl.
Scardus M.
Hæmus Mons
Pelagonia
Mygdonia
Pæonia
Dyrrachium
Axus fl.
Pella
Thessalonica
Stagira
Taulantii
MACEDONIA
Edessa
Berrhæa
Sinthus
Singus
Torone
Lyncesus
Apollonia
Cyrrhestæ
Thermæ
Pydua
Aliacmon fl.
Sinus Thermaicus
Sason
Aulon
Dessaretæ
Pieria
Pallene
Toronicus Sinus
Orestis
Amantia
Alonesus
Olympus
Oricum
Peneus fl.
Chaonia
Dodona
Ossa
Scopeius
Larissa
Magnesia
Pelion
Sciathus
Acroceraunei
Montes
Pindus
THESSALIA
Cicynthus
Cassiope
Molossi
Athamanes
Pagasæ
Pagaseus Sinus
Scandila
Corcyra
Spechius fl.
Lamia
Myonessus
Artemitium prom.
Ambracia
Istiæa
Othrys Mons
Opus
Euripus
Paxi Insulæ
Acamanes
Archelous fl.
AETOLIA
LOCRIS
BOEOTIA
Parnassus Mon.
Leuctra
Thebæ
Aulis
Actium
PHOCIS
Orchomenus
Naupactus
Delphi
Crissa
Creussa
Megara
Phyle
Marathon
Decelia
Leucadia
Antirrhium
Eleusis
Athenæ
Leucas
Echimades
Sinus Crissæus
Sinus Saronicus
Dulichium
Patræ
Rhium
Achaia Propria
Corinthus
Belbina
Ithaca
Cyllene
Cleonæ
Aegina
Cephalenia
Nemea
Mycenæ
Epidaurus
Troeze
Calauria
Elis Vrbs
Tegea
Argos
Argolis
Olympia
Pylus
Megalopolis
Nauplia
Zacynthus
Alpheus flu.
Mantinea
Strophades
Arcadia
Cyparissus
Messenia
Lacedemon
Sparta
Epidaurus
Lunera
Pylus
Messene
Phera
Corona
Sinus Messinenius
Cytheum
Malea
Sinus Laconicus
Tenarum opp. & Domont.
Aegilia
Criumetopo promont
Claude
IONIVM MARE
42
41
40
39
38
37
36
35
34

Antient
GREECE
and the adjacent
ISLANDS
according to
Cornelius Nepos
and others.
(16)
Cyzicus
Abydus
Samothrace
Thasus
Chersonesus
Helles pontus
Imbrus
Troia
Sigæum
Lemnus
Tenedos
Alexandria
Lectum
Assum
Sigrium Prom.
Chryse
Eressus
Antissa
Methymna
Scepsis
Adramitium
Canæ prom.
Mitylene
Malia prom.
Caycus fl.
Hermus fl.
Cyma
MARE
AEGAEVM
Chios
Clazomene
Tios
Smyrna
Colophon
Cayster fl.
Scyros
Ephesus
Mycale
Myus
Samos
Myletus
Borgile
Cephareus pr.
Andrus
Icaria
Myconus
Tenus
Delus
Donusa
Myrtos
Helene
Cythnus
Rhene
Gyarus
Pathmus
Minya
Leros
Myndus
Halicarnassus
Syros
Seriphus
Antiparos
Parus
Naxus
Amorgus
Claros
Cos
Cnidus
Syme
Talysus
Rhodus
Lyndus
Siphnus
Prepesinthus
Melus
Cimolus
Oliarus
Ios
Colymne
Nisyros
Telus
Chalcia
RHODUS
Thera
Thia
Sicinus
Anaphe
Therasia
Lebinthus
Astypalæa
Hiera
Automate
Mare Myrtoum
Casus
Carpatus
MARE CRETICVM
Dia
Dionysiades
Heracleum
Cythæum
Cydonia
Cissamus
Hyrtacina
Lappa
Gortyna
Lyctus
Samonium pr.
Itanus
Erythræa
Aptera
Lissus
Phenicis portus
Phychium
Lebena
Niera pyma
Malea prom.
Cithera
Insula
Claude
ASIAE PARS
(16)

45
50
55
Siginnes
Danubus R.
Tyaronte R.
Arare R.
Naparis R.
Ordisse R.
Porata R.
Cius R.
Getes
Apollonia
Salmidesse
Mt Rhodope
Odrises
THRACIA
Pergame
Hebre R.
Trauses
Agathirses
Perinth
Tiradis
Bisanth
Propon-
tus
Crestone
Odomantes
Strimon R.
Nessi
Eione
Bistone
Dorisque
Ismar
Abdor
Emis
Migdonia
Axie R.
Thermæ
Pella
Bisaltea
Silea
Stagite
Acanthe
Thase
Mt Athos
Maronea
Lisse
Black G.
Madite
Sestos
Lampsacus
Gergite
Abide
Dardanum
Rhete
Cesqua
Ludie R.
Gigone
Toron
Asse
Singus
Sarge
Ampele C.
Potidea
Olint
Golf of Terma
Lemnos
Imbre
Eleonte
Hellespont
Tenedos
Scamandre R.
Pergamus
Troada
MACEDONIA
Haliacmon R.
Perrebia
Gonos
Thessalia
Tempe
Mt Ossa
Renea R.
M. Pelion
Lesbos I.
Arisba
Metylene
Sciate
EGEAN
SEA
Dodona
Pindus
Phtiotida
Meliens
Thesprotiens
Sepias C.
Scyr
Clasomene
Arte-
mision
Euboea
Capharea
Chios I.
Elatea
Thermo-
piles
Dorida
Boeotia
Chalcide
Carist
Andros
Tene
Erytres
Tyon
Myones
Corcire
Acarnanes
Mt Parnasse
Phocide
Thebes
Platees
Cyclades I.
Leucade
Locres
Delphe
Decelea
Eleusine
Marathon
Megare
Athens
Delos
Samos
Echinades
Acheans
Salamina
Naxe
Sicion
Elida
Corinth
Egin
Lero
Coos
Orchomene
Arcadia
Argos
Micenes
Troesen
Pise
Mantinea
Zacinthe
Peloponesus
Minie
Caliana
Mociste
Epie
Pirge
Lacedemon
Epidaure
Malea C.
Nisire
Leprea
Pile
Cithere
Thera
or Callisthe
Carpatick
Tenare
Itan
Cidonia
CRETA
MED
35

GREECE
and the Empire of Croesus according to Herodotus.

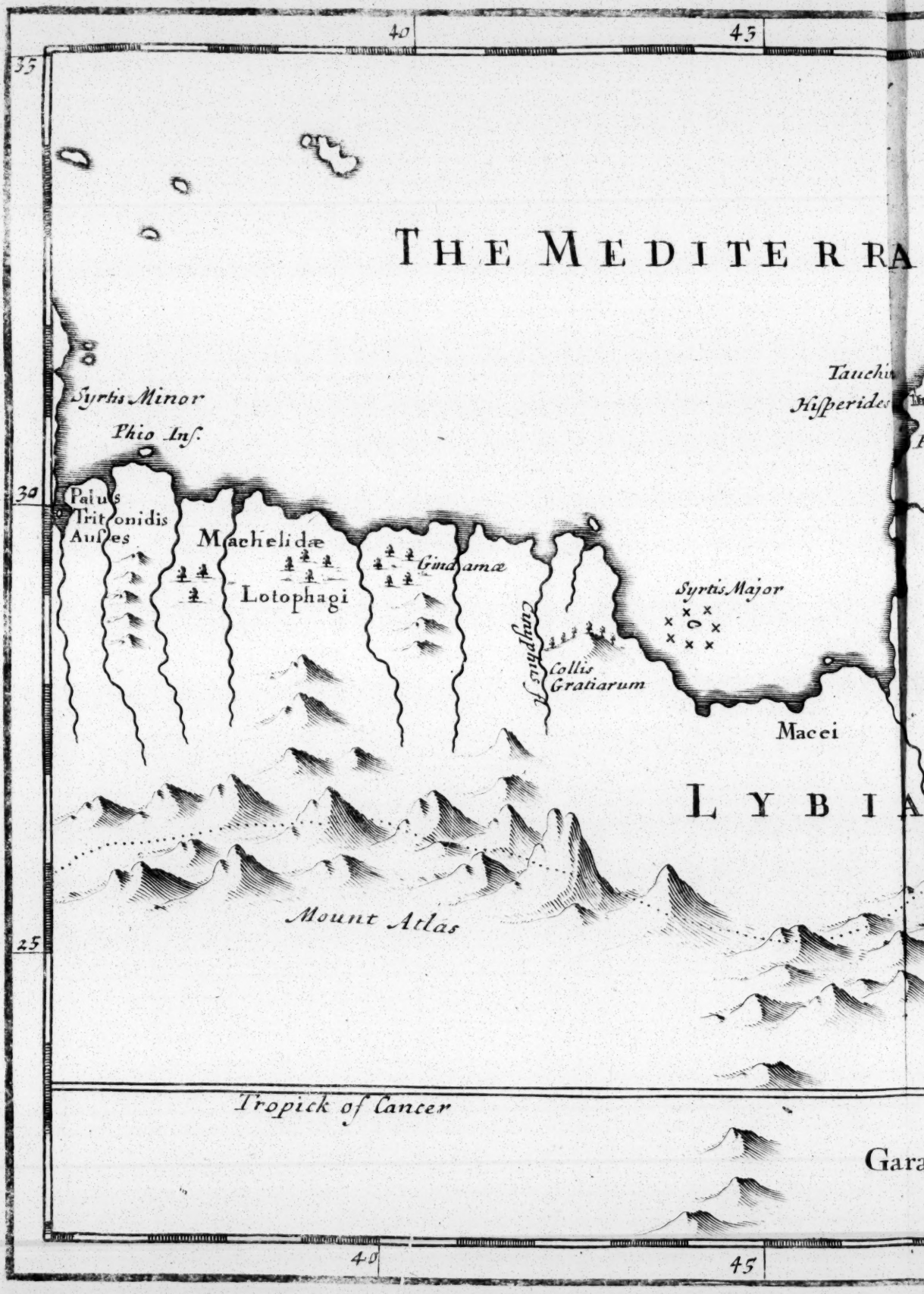
40
45
35
THE MEDITERRA
Tauchi
Hisperides
Syrtis Minor
Phio Inſ.
30
Paiu's
Tritonidis
Auſtes
Machelidæ
Lotophagi
Gindamæ
Syrtis Major
Collis
Gratiarum
Macei
LYBIA
Mount Atlas
25
Tropick of Cancer
Gara
40
45

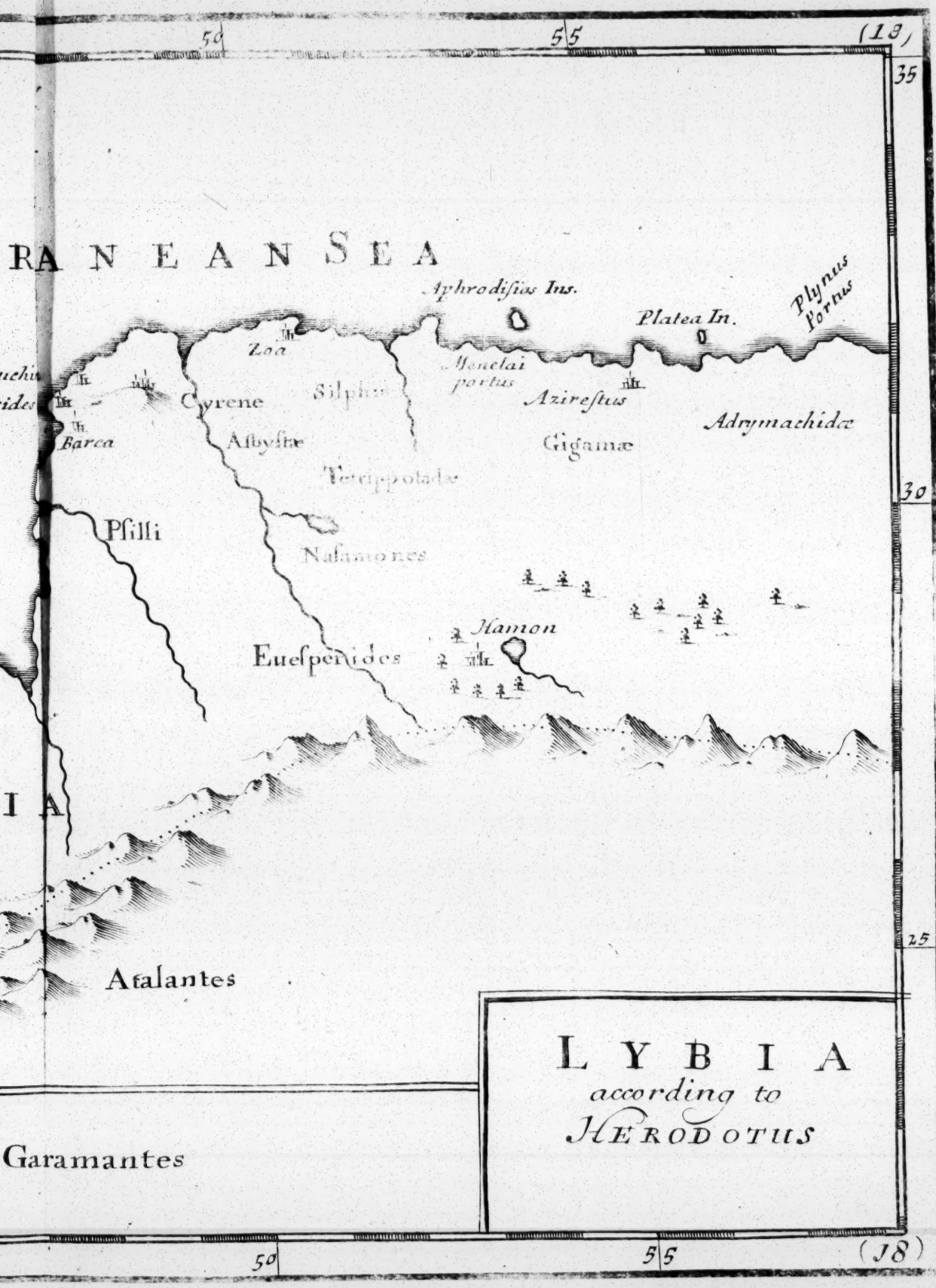
50
55
(18)
35
RANEAN SEA
Aphrodisias Ins.
Platea In.
Plynus Portus
Zoa
Menelai portus
Azirestus
Cyrene
Silphia
Barca
Asbystæ
Gigamæ
Adrymachidæ
Tetrippotadæ
30
Psilli
Nasamones
Hamon
Euesperides
IA
25
Atalantes
LYBIA
according to
HERODOTUS
Garamantes
50
55
(18)

60
65
30
30
OCEAN
Golf of Plinthina
Bolbitena
Bolbitena et Bucolica Mouth
Eshaugueta of Perseus
Sebenita Mouth
Mendes Mouth
Saitick Mouth
Pelusa
Mont Casius
SYRIA
Lac Sirbonida
Salines of Pelusa
Magdola
Daphena of Pelusa
Bubasta
Phabeta
Plinthina
Canopa
Anthila
Archadra
Naucrata
I. Natho
Atharbechis
Apia
Bute
Sais
Proso
Onu
Aptis
Cala
Senibeta
Mendes
Tmuis
Aphthribis
Tanis
Mieephoris
DELTA
Nil R.
Cercasor
Busiris
Memphis
Cairo
Pyramids
Heliopolis
LIBIA
Canthora
The Crocodils City
Moeris Lac
Marci
Hermotymbies
PER ÆGYPT
Africa & Arabia
Chemnis
ARABIA where the Arabian
ASIA
ARABIA
ARABIA
Ægyptian Cordes 7500 Geometricall paces each

ARABIA
where the
Arabian
Ægyptians
dwelt
AFRI
UPPE
The Nil. Bounds of Africa
Oasis
Minor
Thebes
CA
Land of
Thebes
Oasis
Major
Nil
Elep:
hantina
Siena
Tropick of Cancer
Mophi M.
Nyssa
Catadupi
Tacompsos
The Cataracht
ETHIOPIA
ÆGYPT
As Described in the second Book of
Herodotus.
5 10 15 20 25 30
English Miles
25
25
60
65

35
40
ITALY
Roma
Samnites
Ferentium
Asculum
Beneuent
Apulia
Messapia
Haraclea
Pandosia
Lucania
Hidrot
Tarentum
Grece
Major
Corcira
Castels of the
Mamertins
Messina
Leontini
Erix
Siracuse
Agrigente
SICILY I.
SICILIAN
SEA
40
35
Carthage
MEDITERRANIAN
LIBIAN SEA
30
AFRICA
35
40
45

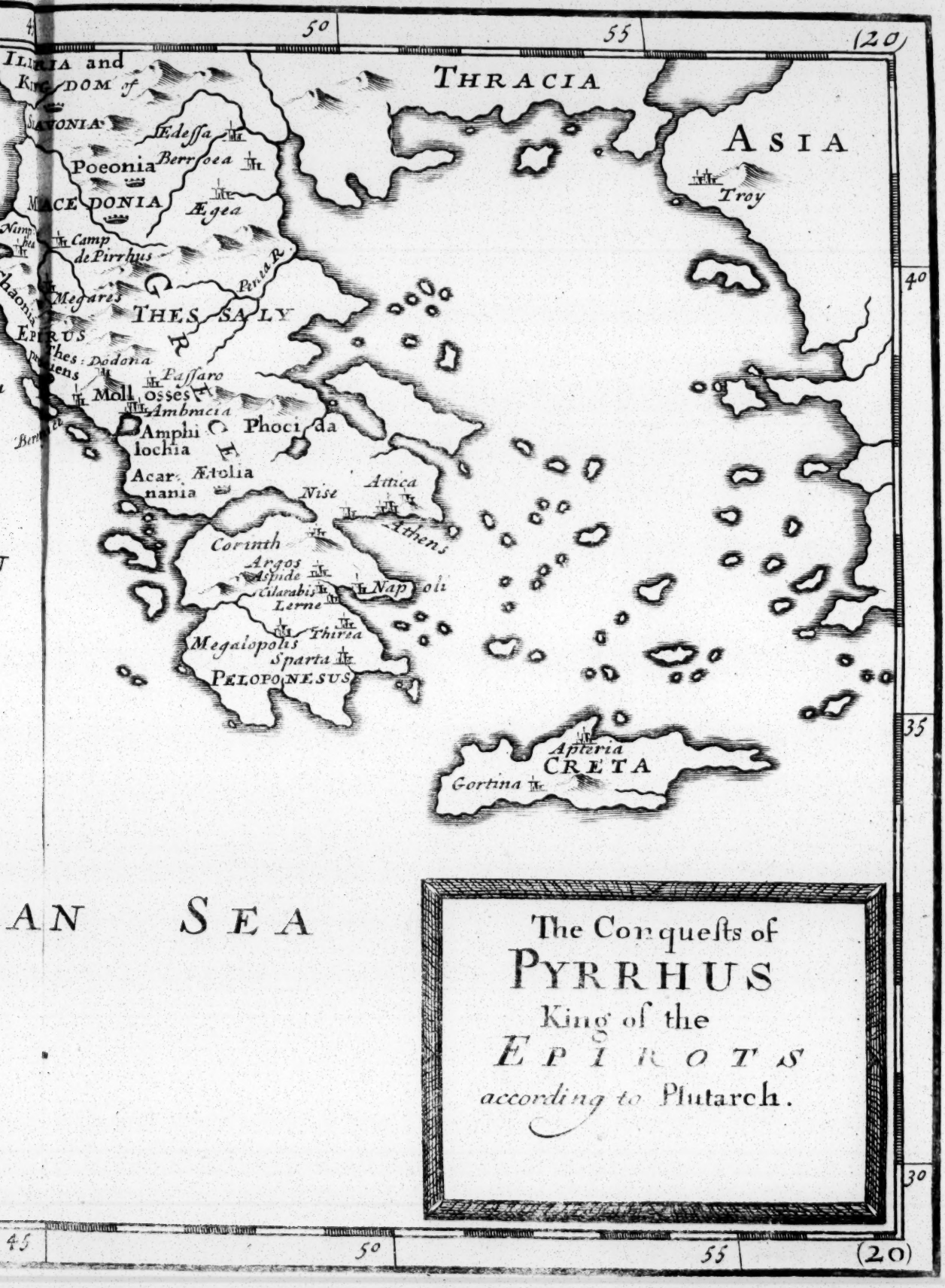

AN SEA

The Conquests of
PYRRHUS
King of the
EPIROTS
according to Plutarch.

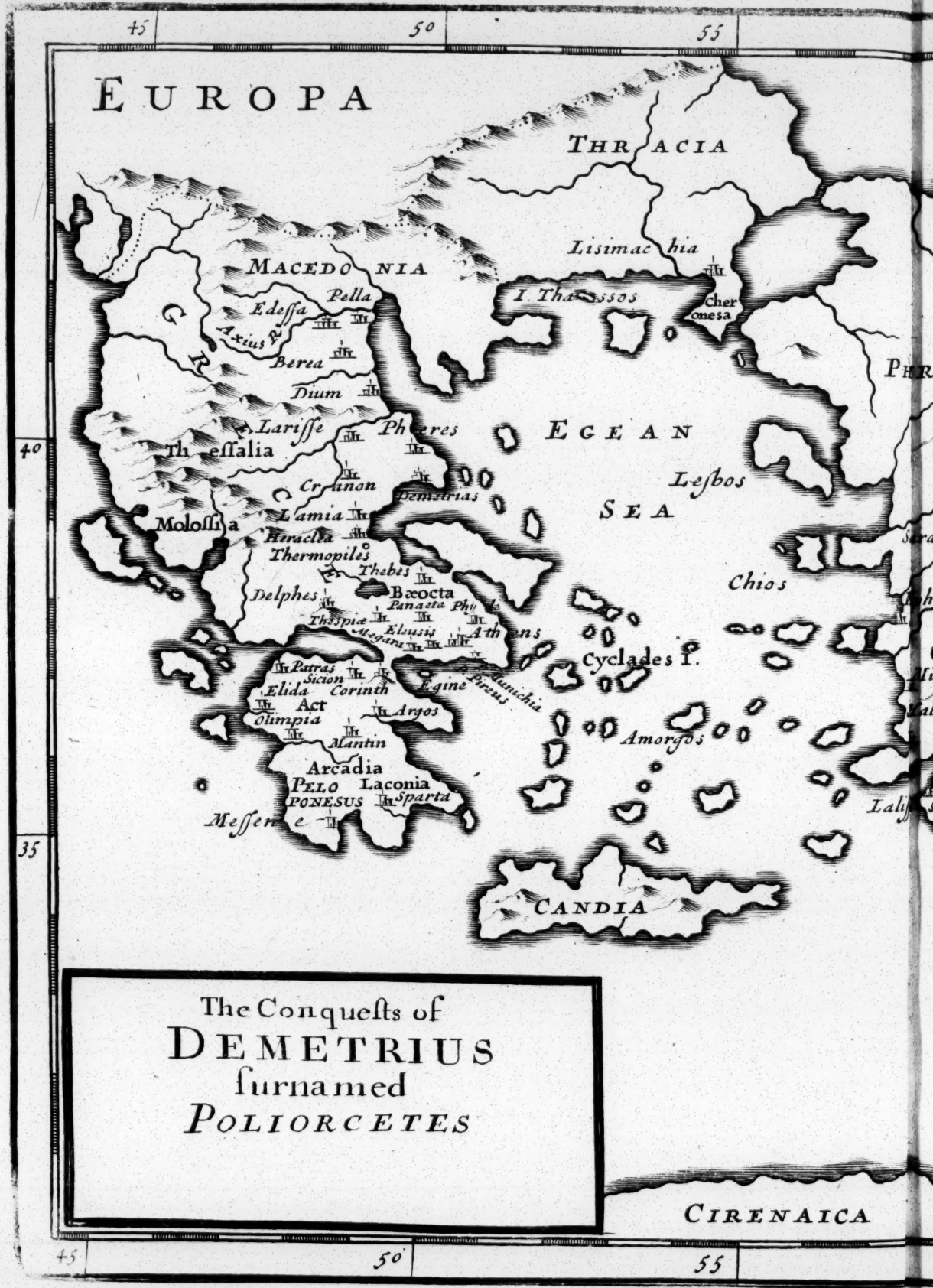

The Conquests of
DEMETRIUS
surnamed
POLIORCETES

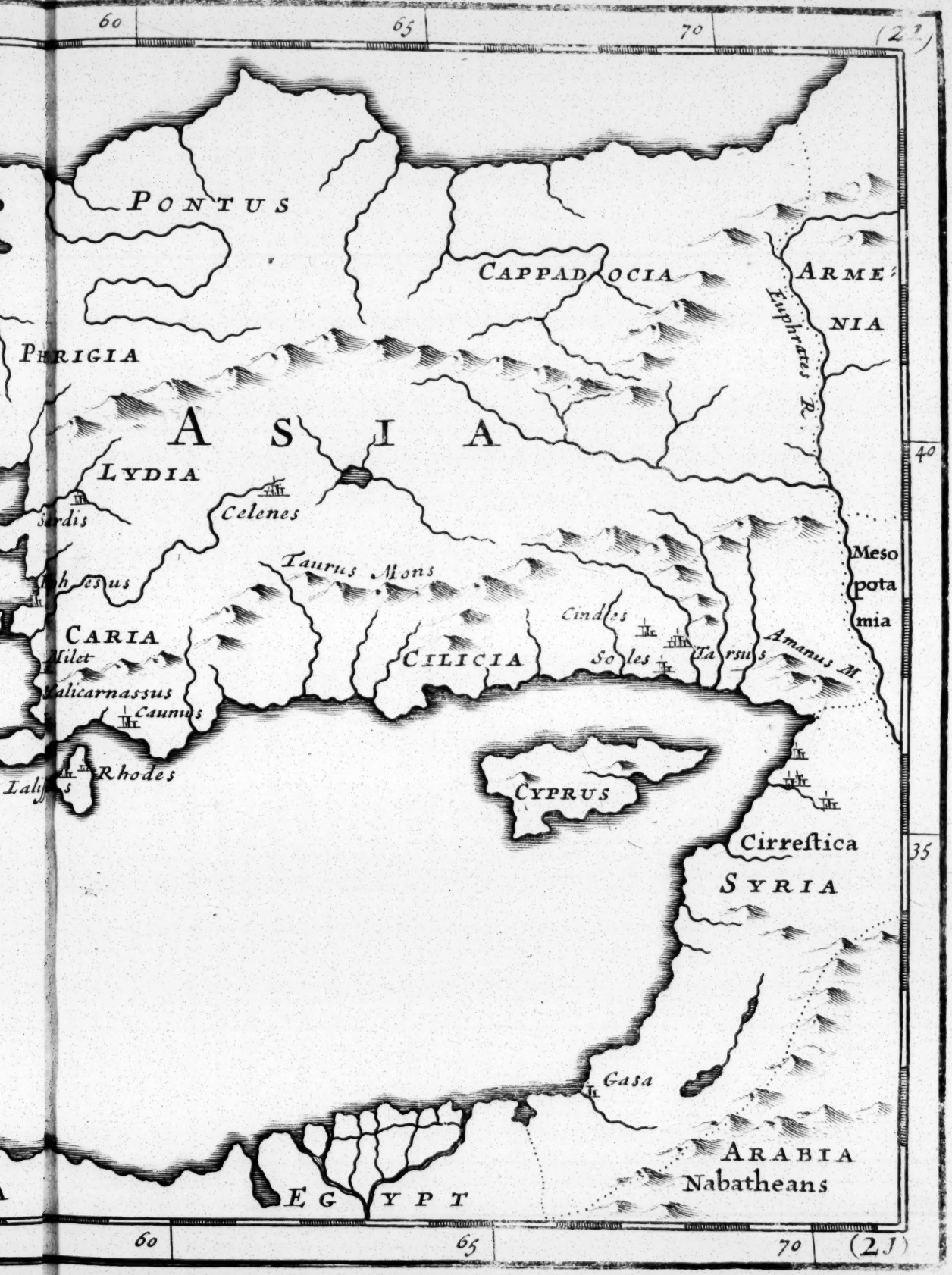
60
65
70
(21)
PONTUS
CAPPADOCIA
ARMENIA
Euphrates R.
PERIGIA
ASIA
LYDIA
Sardis
Celenes
40
Taurus Mons
Mesopotamia
CARIA
Cindes
Amanus M.
Miletus
CILICIA
Soles
Tarsus
Halicarnassus
Caunus
Rhodes
CYPRUS
Cirrestica
SYRIA
35
Gasa
ARABIA
Nabatheans
EGYPT
60
65
70
(21)

45
50
ADRIATICK SEA
ITALY
MACEDONIA
Scotusse
THESSALIA
Larisse
Pharsale
Cranone
Phtiotida
Cynocephales
Prante
M. Nartica
Thaumanes M.
EPIRUS
Corfu
Acarnania
Ætolia
Crisse
Locres
Orchomena
Corone
M. Helicon
Golf of Crisse
Creusis
Leuctre
Acheans Phlionte
Leché
Corinth
Elida Eliens
PELO
Argos
Tege
Arcadia
PONESUS
Lacedemon
Messene
Amycles
IONIAN SEA
40
35
45
50
The Expedition of Agisilaus King of Sparta according to Xenophon

55
60
(22)
THRACIA
PAPHLAGONIA
PART OF
PERSIA
Sestos
Hellespont
Assus
PHRIGIA
EGEAN
ASIA
Lesbos
40
ÆOLI-
DA
Sardes
SEA
IONIA
Ephesus
Meandre
CARIA
Rhodes
35
CRETAI.
55
60
(22)

55
60
65
45
40
35
PONTUS EUXINU
Thranipses
THRACIA
Maladeptes
Melinophages
Odrisiens
Thynians
Perinth
Bisanthe
Salmidesse
Delta
Bisance
Chalcedon
Calpe
Chrisopole
Pro: pontus
BITHINIA or THRACIA in Asia
Chersonese
Acherontique
Armene
Sinope
Cauerne
Heraclea
PAPHLAGONIA
Cotiore
Tibarenians
Calibe
Iris R.
Sangare R.
Halis R.
Cisigua
Parium
Mysia
Ophrinum
Troy
Chersonesa
PHRIGIA Min.
M. Ida
Troada
Elisarn
Campa of Thebes
PHRIGIA Major
CAPPADOCIA
A S
Hellespont
Antandre
Metylene
Lesbos I.
Temnos m.
Adramite
Parthenia
Apollonia
Pergam
Teutrania
Eolida
Sardes
Lydia
Ionia
Chios
EGEAN
Samos
SEA
Ephesus
Tralles
Plane of Castola
Milet
Apollonia
Marsias R.
Castel
Celenes
Pelte
Collossus
Cerames
Caistrus
Tymbria
Font
Tirique
Iconium
Dane
Cidna R.
Sarus R.
PISIDIA
Aspendus
Cestrus R.
Kingdom of CILICIA
Soles
Rhodes
CYPRUS I.
MEDITERRANIAN SEA
Candia I.
The Re
Thousand Gr

70
75
80
45
40
CASPIAN SEA
Phasia R.
Phasians
Mount Tecca
Gimnia
Macrous
Harpas R.
Chalibes
COLCHIDA
Phasis R.
Taoques
MEDIA
Trebisonde
Cerasonte
The Drilians Plane
Euphrates R.
Head of the Euphrates R.
Calibes
Mosiniciens
Cotes
EAST ARMENIA
ARMENIA
Deserts
Villages
Head of ye Tigr R.
Carduchi
Castel
Centrites R.
MEDIA
Plane
Chaldeans
Tigris R.
Castel
ASSYRIA
Mespile Demolisht
Pyrami
Zabate R.
Physcus R.
Larisse
MESOPOTAMIA
Cene
Taurus M.
Pyrama R.
Sarus R.
Tarsus
Issus
Chale R.
Euphrates R.
Carsus R.
Myriandre
village of Parisatis
Moschus R.
Opis
SYRIA
Araxes R.
Phenice
Cast. of Belesis
Daradacus R.
Tapsaca
Stone wall of Medis
Connaxe
Campa
Pyles
Carmande
d'Absinthe
Corsote
Desert
Babilon
ARABIA
CALDEA
Bridge of Boats
The Retreat of the ten thousand Greeks according to Xenophon

65
70
75
40
35
30
ASIA
MINOR
ARMEN
Siauane
Mont
Taurus
Samosate
Zeugma
Ammæa
Edesse or
Arad
Barsamp sa
Issus
Alexand ria
Hieropolis
Carres
Euphrates R
MESOPOTAM
Berrea
Seleucie
Cybros
Salamine
Paphos
Amatunte
Antiochia
Daphne
SYRIA
Sura
Nice phorium
Laodicea
Aradus I.
Antaradus
Apamea
Tap saque
I. OF CIPRUS
Tripolis
Byblus
Palmyr
Emesa
Chabor
Berytus
Sidon
Heliopolis
Laodicea
Scabieuse
Damas cus
Tyr
Enoch
PHENI
Saba
Accon
Cana
CIA
Nazar et
Betsan
Cesarea
Samaria
DESER
Ioppe
Neapolis
Azote
Jericho
Jordan R
Ascalon
Ierusalem
Bostra
OF ARAB
Gaza
Bethlem
The Dead Sea
IUDEA
Petra
ARABIA PETRI.
Pharan
Arabian Sea
SYRIA
and
ASSYRIA
According to
the Description of
and other Author

Caspians
Arsesa Palu
Artemita
Tigranocerta
Tigranoama
Palu Martiana
Arbel
Zabate R.
Mande
Bithabia
Amide
Zegira
Gaugamele
Esbatana
Mantiones Hills
ASSYRIA
MEDIA
Thebura
Nisibis or Achad
Lycus R.
Ninos et Niniue al Assiria
Labana
Gindes R.
Apolonie
Cosseens
SENNAAR
Babytace
Thelbe
Connaxa
Selin
Chabora
Pacorie
Sittace
BABILONIA
Phorga
Ctesiphon or Calan
Babilon
Susa
Vologesie
Borcipe
Mosque
CHALDEA
Euphrate R.
Agra
PERSIA
Vr or Urchoa
Teredon
Eule R.
Persian Sea
to
olomy
thors.

SCRIPTURAL GEOGRAPHY

Containing the Places mentioned in the OLD and NEW TESTAMENTS.

PONTUS EUXINUS. or BLACK SEA
Thieneas
Adrianopolis
Constantinopolis
Chalcedon
Sinope
Carambis
Carpi
Paphlagonia
Trapesus
Megalopolis
Nicea
Apollonia
BITHINIA.
Pontus.
Germa
GALATIA.
Mysia
Troy
Troas
Assos
PHRIAGIA
ASIA MINOR
Pergamum
Tyatira
Zama
Aziris
Mytylene
Lesbos
Philadelphia
Cappadocia
Sismara
EGEAN SEA
Clazomene
Phocea
Sardis
Lycaonia
Antitaurus M.
Seyros
Lydia
Smyrne
Apamia
Lystra
Chios
Ionia
Laodicea
Iconium
Tyana
Zizoatra
Andros
Ephesus
Collossus
Antiochia
Derbe
Samos
Anthioch
Leandis
Learia
Trogyllium
Micales B.
LYCIA.
Cilicia
Myleeus
Caria
Pathmos
Halicarnassus
Perga
Pamphylia
Attalia
Myle
Celendri
Tarsus
Nicopolis
Catamana
Sporades
Myra
Patara
Anemurium
Sephorium
Ægea
Alexandria
M. Pieria
Choos
Guidus
Saleucia
Antiochia
Astipalea
Rhodes I.
SYRIAN SEA
Amathus
Laodicea
Orthosia
Proxoni
Seleucus
Epiphania
Cytheum
Gnosus
Lasea
Carpatus
Paphos
Salamis
Salmone C.
Fair havens
CYPRUS I.
Phenix P.
The Hittites, Amorites, Canaanites, Perizzites, Hivites, Jebusites, Gergesites, Amorites, &c. were all Inhabitants in Canaan.
Beritus
Phenice
Abila
Hus
Sidon
Tyr
Damascus
Ptolomais
Cesaria
Tiberias
Capernaum
Basan
Antipatris
Lydda
Galaad
Cedar
Joppa
Gad
Jerusalem
Rabba
Accaron
Azotus
Gasa
Bersebe
Ammonites
Alexandria
Judea
The Dead Sea
Edom
Amelechites
Rabba
Cham
Babilon
Moca
Memphis
LIBIA.
STONY ARABIA.
Horeb
Elath
EGYPT.
RED SEA
HAPE

ROPA
Danubius R.
Ister R.
PONTUS EUXINUS. or
Thieneas
Thracia.
Adrianopolis
Constantinopolis
Chalcedon
Sinope
Nissa
Bulgaria.
Rodope M.
Apros
Carpi
Carambis
Orbelus M.
MACEDONIA
Philippi
Trajanopolis
Paphlagonia
Aristolus
Amphipolis
Neapolis
Nicea
Thessalonica
Appolonia
Apollonia
BITHINIA.
Stobi
Samothracia
Lampsacus
Germa
Absalus
Horma
Troy
Mysia
GALATIA.
Cella
Berea
Torone
Tenedos
Troas
Assos
PHRIAGIA
ASIAMIN
Myrina
Pergamum
Apollonia
Lemnos
Adramyta
Europus
Mytylene
Tyatira
Magnesia
Lesbos
Philadelphia
Chania
Girte
Demetrias
EGEAN SEA
Sardis
Lycaonia
Cappad
Thessalia
Clazomene
Phocea
Apamia
Lystra
Amantia
Seyros
Lydia
Smyrne
Iconium
Epirus
Calcis
Euboa
Chios
Laodicea
Tyana
Ellas.
Andros
Ephesus
Taurus
Mons
Antiochia
Derbe
Ambracia
Phosis
Samos
Collossus
Anthioch
Athens
Learia
Trogylluan
Micales B.
LYCIA.
Nicopolis
Lochri
Ruan
Corinth
Cyclades I
Myleeus
Caria
Cilicia
Patras
Argos
Pathmos
Halicarnassus
Perga
Pamphylia
Attalia
Achaia
Pelopo
Napoli
Myle
Celendri
Sephorium
Arcadia
Sporade
Myra
Patara
Anemurium
Zaeynthus
Cyparissus
nesus
Lacedemon
Syphanta
Melos
Choos
Guidus
Rhodes I.
Modon or Methone
Cytera
Astipalea
Amathus
Coron
Messene
Cytheum
Gnosus
Lasea
Carpatus
Paphos
Salamon
CRETA now CANDIA I.
Lissus
Phenix P.
Salmone C.
Fair havens
CYPRUS I.
The Hittites, Amorites, Canaanites, Perizzites, Hivites, Jebusites, Gergesites, Amorites, &c. were all Inhabitants in Canaan.
rack shews the Voyage I. Claudia
Jerusalem to Rome
MEDITERRANIAN SEA
PHY
ioned
W
LIBIAN SEA
Lea.
Alexandria
Accaron
Azotus
Gasa
Berseba
Ceyrene
Cham
Memphis
Babilon
LIBIA.
AFRICA.
EGYPT.

S. or BLACK SEA
Sinope
IBERIA.
CASPIAN SEA
Coloata
Elegia
Trapesus
Megalopolis
Pontus.
Sabee are
Atua
Phandalia
ARMENIA.
NOR
Zama
Aziris
Artemita
ppadocia
Antitaurus M.
Sismara
Tospia
Tigranoama
ASIA.
Tyana
Zizoatra
Metilena
Tigris R.
Dartha
Leandis
Porsica
ASSYRIA.
Nicopolis
Catamana
Ninive
Tarsus
Ægea
Betum
Alexandria
M. Pieria
Zura
Mesopotamia
CALDEA or
Saleucia
Antiochia mag
Orontes R.
SYRIAN SEA
Laodicea
SYRIA.
Orthosia
Proxoni
Seleucus
Apamia now
Aleppo
Salamis
Laraca
Epiphania
Tripolis
Aram
Bibliium
Emessa
Cathamy
Babel
Beritus
Phenice
Ina
Abila
Hus
Palmyrena
Sidon
Tyr
Damascus
Idicara
Ptolomais
Cesarea
Gera
Cesaris
Tiberias
Capernaum
CUS
BABILONIA.
Capernaum
Antipatris
Vazaret
Basan
Cedar
Alsadamus
Mons
Lydda
Galaad
now
Pison R.
Joppa
Gad
Samaria
Rabba
Jerusalem
Bosra
Ammonites
Bethlem
Lasa
The Dead Sea
DESARTS OF
Judea
Rabbam
Edom
Amelechites
Moca
ARABIA.
Balsera
STONY ARABIA.
Horeb
Elath
RED SEA
HAPPY. ARRABIA.

A MAP *of the places* (M
Eccleſiaſtical H

(Mentioned in Eusebius's
cal History.

The
EMPIRE
of
CYRUS the GREAT
first King of Persia
40
50
60
70
80
30
EUROPA
Scythæ
Illyria
Ister R.
Thrace
Macedonia
GRECE
Egean Sea
Creta I.
Cyprus
MEDITERRANIAN SEA
Cyrena
Barca
LIBIA
EGYPT
Nil R.
AFRICA
Arabian Golf
Palus Meotis
PONT: EUXIN.
Pteria
Mariandins
Paplagonia
Megadina
Phrygia
Larissa
Cumæ
Sardes
Pactolo R.
Caystor R.
Caria
Lycia
Pamphilia
Cilicia
ASIA MINOR
Taurus M.
Cappadocia
Mosiniciens
Colchis
Faze R.
Albania
Mardi
Araxe R.
ARMENIA
Tigra R.
ASSYRIA
Niniue
Mesopotamia
Babilon
Euphrates R.
Babilonia
Chaldea
SYRIA
Phenicia
Tanais R.
Caucasus M.
Rha R.
Persian
ARABI

90
100
110
120
130
(27)
Rha R.
SCYTHIA
50
Iaxarta R.
CASPIAN
SEA
Saques
Caspians
Sogdia
Oxa R.
Bactriana
Cadusians
Hyrcanians
Margiana
MEDIA
40
Ecbatana
PARTHA
Taurus M.
ARIA
Paro
pamisa
ASIA
INDIA
Mardi
Susa
CISSIA
Persepole
Drangi-
ana
Arachosia
Susiana
Desert of
Carmania
PERSIA
30
Indus R.
Carmania
Gedrosia
Persian Golf
Erithrean Sea
IA
OCEAN
90
100
110
(27)

40
50
60
70
80
EUROPA
50
Palus
Meotis
SCYTHÆ
Danubus R.
PONTUS EUXINUS
XIX.
Mosques
Tybaraniens
Mar des
THRACE
Marian-
dins
Macrons
Mosiniciens
Ihrace
Paphlagonia
Alarodians
Macedo-
nia
Helles
pont
Phrygia
ARMENIA
XVIII
Saspyres
Mantianians
EGEAN
Mysia
III.
XIII.
Pactyice
SEA
Lydia
Alyso
niens
Hy
Eolia
II.
geniens
Myliens
Cabaliens
Caria
Lycia
Painphylia
CILICIA
VI.
Euphrates R.
Tigra R.
ASSYRIA
Posidea
Ninive
IX.
Cyprus
SYRIA
V.
Babilon
MEDITERRANIAN SEA
Phenicia
Cyrene
LIBIA
Moris L.
30
Barca
VI.
Memphis
ARABIA
EGYPT
Persian
AFRICA
Arabian Golf
ARABIA
60
70
80

The
PERSIAN EMPIRE
Divided into
Twenty Governments by
Darius son of Hiſtaſpes
CASPIAN
SEA
Caspians
Sogdes
Saces
XII.
XV.
Oxus R.
Bactriana
Darites
XI.
Caspians
Paryc anians
XVII.
Egles
Pausiques
Ortocori-
bantes
Panthini ates
Chorasmians
XVI.
Ecbatana
PARTHIA
MEDIA
ARIA
INDIA
XX
Taurus Mt.
Sagaritians
Saringeans
Susa
CISSIA
Apparites
Utians
SUSIANA
XIV.
Persepolis
Dadiques
Thamanaeans
VIII.
PERSIA
VII.
Satygydes
Persian Golf
Gandaria ns
Indus R.
ERITHREAN SEA
OCEAN
90
100
110
120
50
40
30

The Expedition of ALEXAND

according to Quintus Curtius

NDER the GREAT

rtius, Arrian, *and others.*

BIBLIOTHECA·BODLEIANA